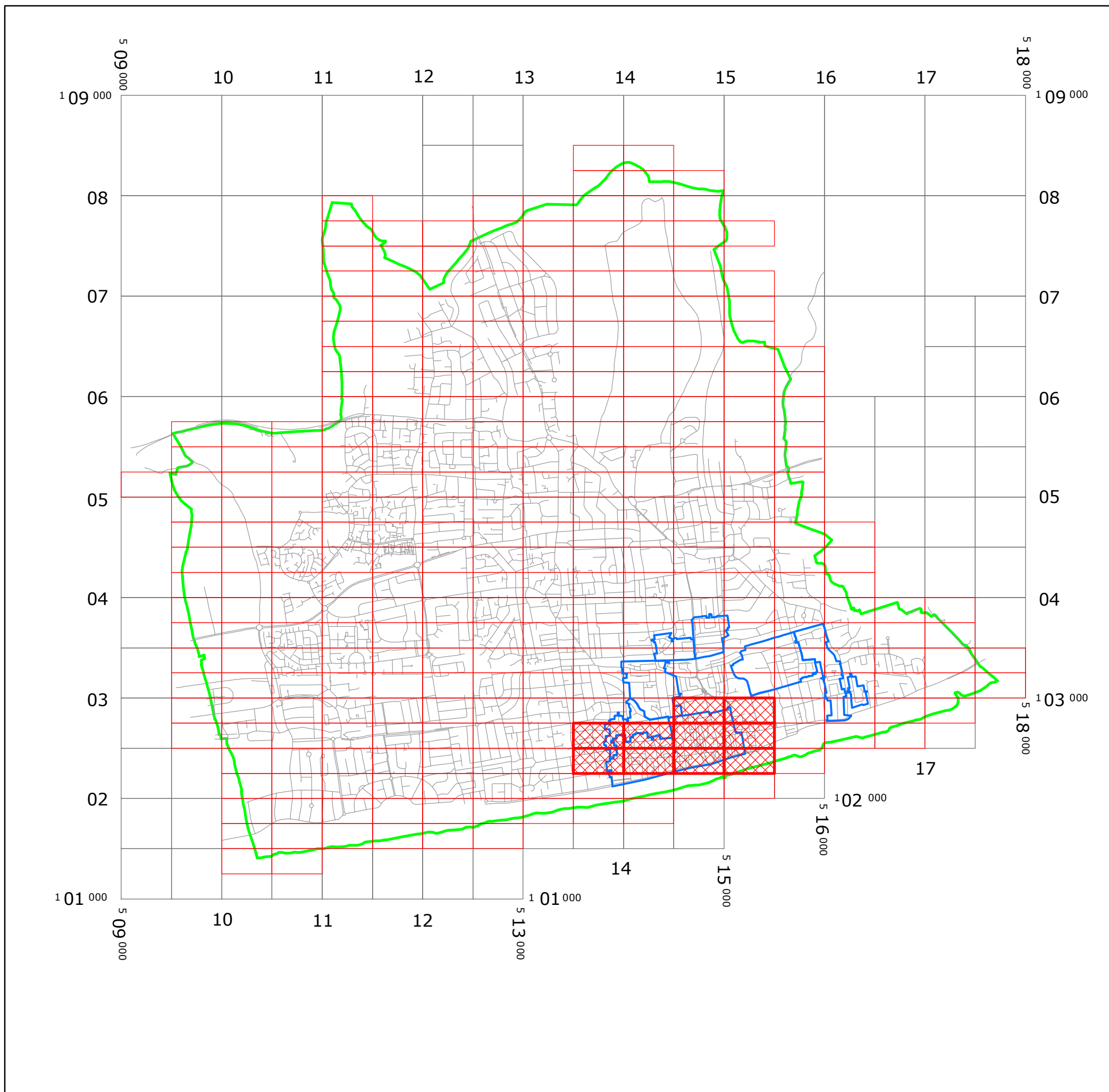








WEST SUSSEX COUNTY COUNCIL
((WORTHING) (PARKING PLACES AND TRAFFIC REGULATION)
(CONSOLIDATION) ORDER 2007)
(CPZ ZONES A,B AND C AMENDMENT)
ORDER 2014

WORTHING: LOCATION OF WAITING RESTRICTIONS



KEY:

-  OS TILE GRID
-  PARKING TILE GRID
-  LOCATION OF WAITING RESTRICTIONS
-  PARISH BOUNDARY
-  WORTHING CONTROLLED PARKING ZONE
-  ROAD NETWORK



West Sussex County Council
 Communities & Infrastructure
 The Grange
 Tower Street
 Chichester
 West Sussex
 PO19 1RH

WEST SUSSEX COUNTY COUNCIL ((WORTHING)
 (PARKING PLACES AND TRAFFIC REGULATION)
 (CONSOLIDATION) ORDER 2007)
 (CPZ ZONES A,B AND C AMENDMENT)
 ORDER 2014
 LOCATION OF WAITING RESTRICTIONS






Reproduced from or based upon 2013 Ordnance Survey material with permissions of the Controller of HMSO
 (c) Crown Copyright reserved. Unauthorised reproduction infringes Crown copyright and may lead to
 prosecution or civil proceedings West Sussex County Council Licence No. 100023447



SCALE: 1:40,000
 DATE: 17/11/2014

Key for Waiting Restrictions



All areas over which the provision of the orders apply are defined by the shaded areas as shown on the following plans plus a contiguous area not indicated on the plans of verge and/or footway between the carriageway edge and the highway boundary. The plans in this schedule are based upon grid references of the Ordnance Survey National Grid defined by the OSGB 36 triangulation.



Prohibition of waiting at any time

100		z_circle	No waiting, loading and unloading at any time
101		check	No waiting at any time
108		pat 038	No waiting 8.30am-6.00pm Mon-Sat



156		pat039	No waiting 9.00am-6.00pm Mon-Sat except bank holidays
181		usgs721	No waiting 10.00am-11.00am, 2.00pm-3.00pm Mon-Sat except bank holidays

Prohibition of loading

219		usgs504	No waiting at any time, No loading and unloading 10.00am-4.00pm any day
220		usgs721	No waiting, loading and unloading 9.00am-6.00pm Mon-Sat except bank holidays

221		usgs617	No waiting at any time No loading and unloading 9.00am-6.00pm Mon-Sat except bank holidays
224		rice1	No waiting at any time, No loading and unloading 10.00am-4.00pm Taxis only 10.00pm-2.00am any day

Charged on-street parking

314		circle4	Voucher and Pay and Display up to 2hrs 9.00am-6.00pm Mon-Sat except bank holidays Tariff 4
315		usgs721	Voucher and Pay and Display up to 1hr 9.00am-6.00pm Mon-Sat except bank holidays Tariff 1



316		pat019	Voucher and Pay and Display up to 2hrs 9.00am-6.00pm Mon-Sat except bank holidays Tariff 3
317		usgs617	Voucher and Pay and Display up to 4hrs 9.00am-6.00pm Mon-Sat except bank holidays Tariff 5
318		usgs725	Voucher and Pay and Display up to 4hrs 9.00am-6.00pm Mon-Sat except bank holidays Tariff 6

Shared Residents Parking & Charged On-street Parking

- 413  pat038 Voucher, Pay and Display and Residents' and Visitors' permit holders only 9.00am- 6.00pm Mon–Sat except bank holidays Tariff 4
- 414  circle4 Voucher, Pay and Display and Residents' and Visitors' permit holders only 9.00am-6.00pm Mon–Sat except bank holidays Tariff 3
- 415  usgs725 Voucher, Pay and Display and Residents' and Visitors' permit holders only 9.00am-6.00pm Mon–Sat except bank holidays Tariff 5

- 416  usgs721 Voucher, Pay and Display and Residents' and Visitors' permit holders only 9.00am-6.00pm Mon–Sat except bank holidays Tariff 6
- 417  usgs617 Voucher, Pay and Display and Residents' and Visitors' permit holders only 9.00am-6.00pm Mon–Sat except bank holidays Tariff 1
- 420  usgs602 Voucher and Pay and Display and Residents' and Visitors' permit holders only 9.00am-6.00pm Mon-Sat except bank holidays Tariff 2




Residents Parking

- 509  check Residents' and Visitors' permit holders only 9.00am-6.00pm Mon-Sat except bank holidays
- 510  circle4 Residents' and Visitors' permit holders only 10.00am-11.00am and 2.00pm-3.00pm Mon-Sat except bank holidays






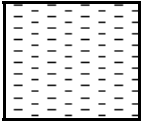






Shared Residents Parking & Free Limited Waiting

- 609  dot6 Residents' and Visitors' permit holders and Limited waiting for 1hr No return within 1hr for non-permit holders 9.00am-6.00pm Mon–Sat except bank holidays
- 613  usgs503 Residents' and Visitors' permit holders and Limited waiting for 2hrs No return within 2 hours for non-permit holders 9.00am-6.00pm Mon–Sat except bank holidays

Free Limited Waiting

- 711  pat046 Waiting limited to 2 hrs No return within 2hrs 8.30am-6.00pm Mon–Sat
- 732  usgs725 Waiting limited to 2hrs No return within 2hrs 9.00am-6.00pm Mon–Sat except bank holidays
- 733  usgs721 Waiting limited to 1hr No return within 1hr 9.00am-6.00pm. Mon–Sat except bank holidays

Specified Vehicles

804		dot6	Doctors vehicles	827		pat020	Disabled persons vehicles 9.00am-6.00pm Mon-Sat
806		pat020	Motorcycles	830		check	Disabled persons vehicles at any time
810		usgs503	Loading bay-Goods vehicles only at any time	840		pat064	Private hire coach/minibus 8.00am-10.00pm Max Stay 15mins No return within 1hr and 10.00pm-8.00am Taxis only
811		dot6	Loading bay-Goods vehicles only 7.00am-7.00pm Mon-Sat	843		usgs725	Private hire coach/minibus Waiting limited to 15 mins No return within 1hr
814		brick1	Loading bay-Any vehicle at any time	844		usgs721	No stopping at any time except taxis
815		pat020	Loading bay-Any vehicle 7.00am-7.00pm Mon-Sat	846		pat079	No stopping at any time except police vehicles



Boundary of Controlled Parking Zone

WEST SUSSEX COUNTY COUNCIL
((WORTHING) (PARKING PLACES & TRAFFIC REGULATION)
(CONSOLIDATION) ORDER 2007)

(CPZ ZONES A,B AND C AMENDMENT) ORDER 2014

West Sussex County Council in exercise of their powers under Sections 1 (1) 2 (1) and (2), 4 (2), 45, 46, 49 and 53 and Part IV of Schedule 9 of the Road Traffic Regulation Act 1984 ("the Act") as amended and of all other enabling powers and after consultation with the Chief Officer of Police in accordance with Part III of Schedule 9 to the Act hereby make the following Order:-

1. This Order shall come into operation on the Seventeenth day of November 2014 and may be cited as "West Sussex County Council ((Worthing) (Parking Places & Traffic Regulation) (Consolidation) Order 2007) (CPZ Zones A, B and C Amendment) Order 2014".
2. The "West Sussex County Council (Worthing) (Parking Places & Traffic Regulation) (Consolidation) Order 2007" is hereby amended by the replacement of the plans specified in the First Schedule to this Order, with the plans specified in the Second Schedule, attached hereto.

FIRST SCHEDULE
Plans to be Replaced

- TQ1302NES (Issue Number 3)
- TQ1302SEN (Issue Number 3)
- TQ1402NEN (Issue Number 4)
- TQ1402NES (Issue Number 6)
- TQ1402NWS (Issue Number 3)
- TQ1402SEN (Issue Number 5)
- TQ1402SWN (Issue Number 3)
- TQ1502NWN (Issue Number 4)
- TQ1502SWN (Issue Number 5)

TQ1502NWS (ISSUE NUMBER 7) MM

SECOND SCHEDULE
Replacement Plans

- TQ1302NES (Issue Number 4)
- TQ1302SEN (Issue Number 4)
- TQ1402NEN (Issue Number 5)
- TQ1402NES (Issue Number 7)
- TQ1402NWS (Issue Number 4)
- TQ1402SEN (Issue Number 6)
- TQ1402SWN (Issue Number 4)
- TQ1502NWN (Issue Number 5)
- TQ1502SWN (Issue Number 6)

TQ1502NWS (ISSUE NUMBER 8) MM

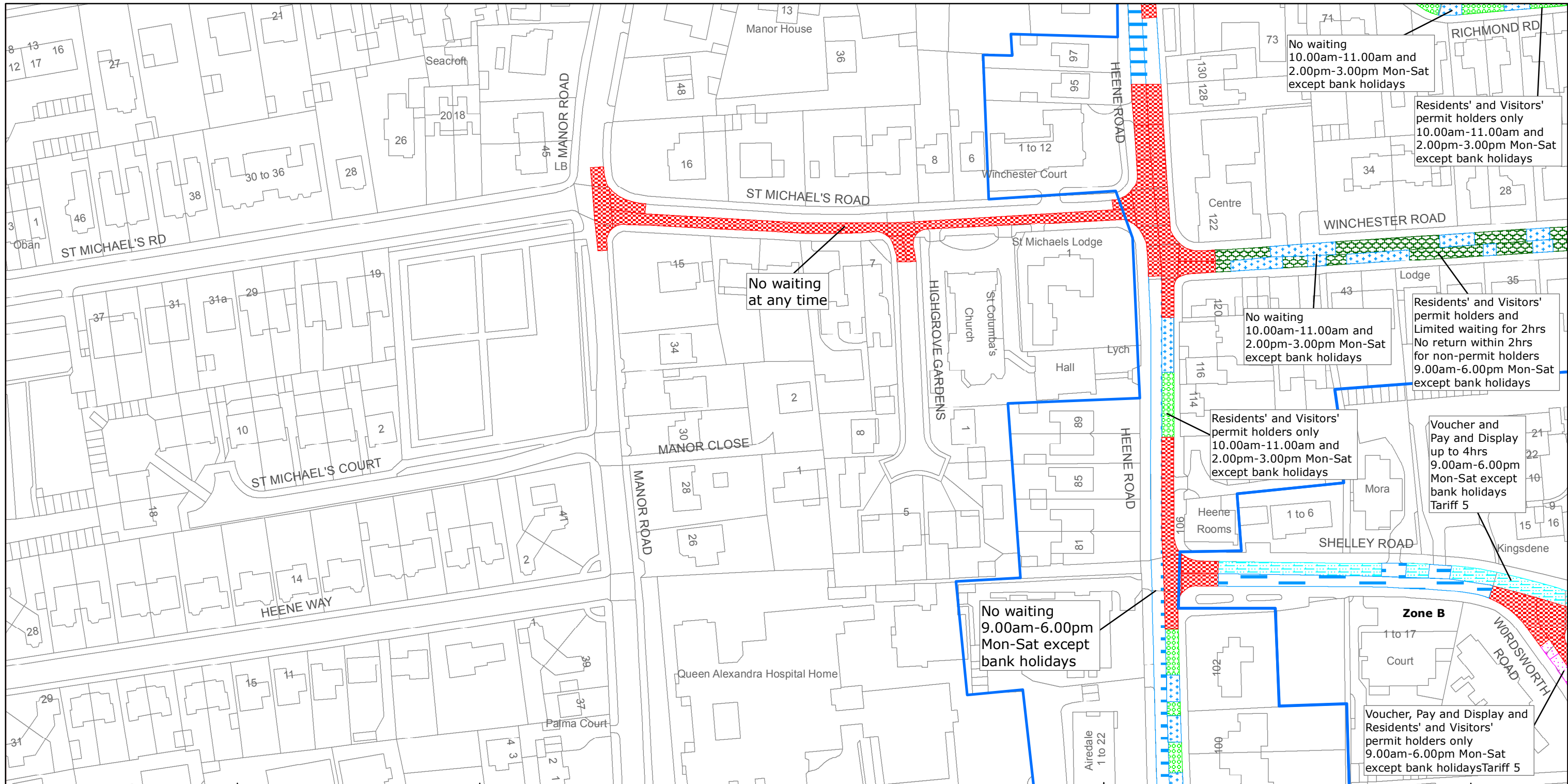
THE Common Seal of THE
WEST SUSSEX COUNTY COUNCIL
was hereto affixed the
THIRTEENTH
day of NOVEMBER 2014

)
)
)
)
)
)
)
)
)
)
)

M Kendall
Authorised Signatory
WOR8001-MM



04/08 DELEGATED AUTHORITY



West Sussex County Council
 Highways & Transport
 The Grange
 Tower Street
 Chichester
 West Sussex
 PO19 1RH

WORTHING BOROUGH: HEENE WARD
 WAITING RESTRICTIONS

Reproduced from or based upon 2013 Ordnance Survey material with permission of the Controller of HMSO (c) Crown Copyright reserved.
 Unauthorised reproduction infringes Crown copyright and may lead to prosecution or civil proceedings West Sussex County Council Licence No. 100023447

TILE REF NO:
 TQ1302NES

SHEET ISSUE NO 4
 SHEET ACTIVE FROM - 17/11/2014



SCALE:
 1:1250

at A3 size



West Sussex County Council
 Highways & Transport
 The Grange
 Tower Street
 Chichester
 West Sussex
 PO19 1RH

WORTHING BOROUGH: HEENE WARD
 WAITING RESTRICTIONS

Reproduced from or based upon 2013 Ordnance Survey material with permission of the Controller of HMSO (c) Crown Copyright reserved.
 Unauthorised reproduction infringes Crown copyright and may lead to prosecution or civil proceedings West Sussex County Council Licence No. 100023447

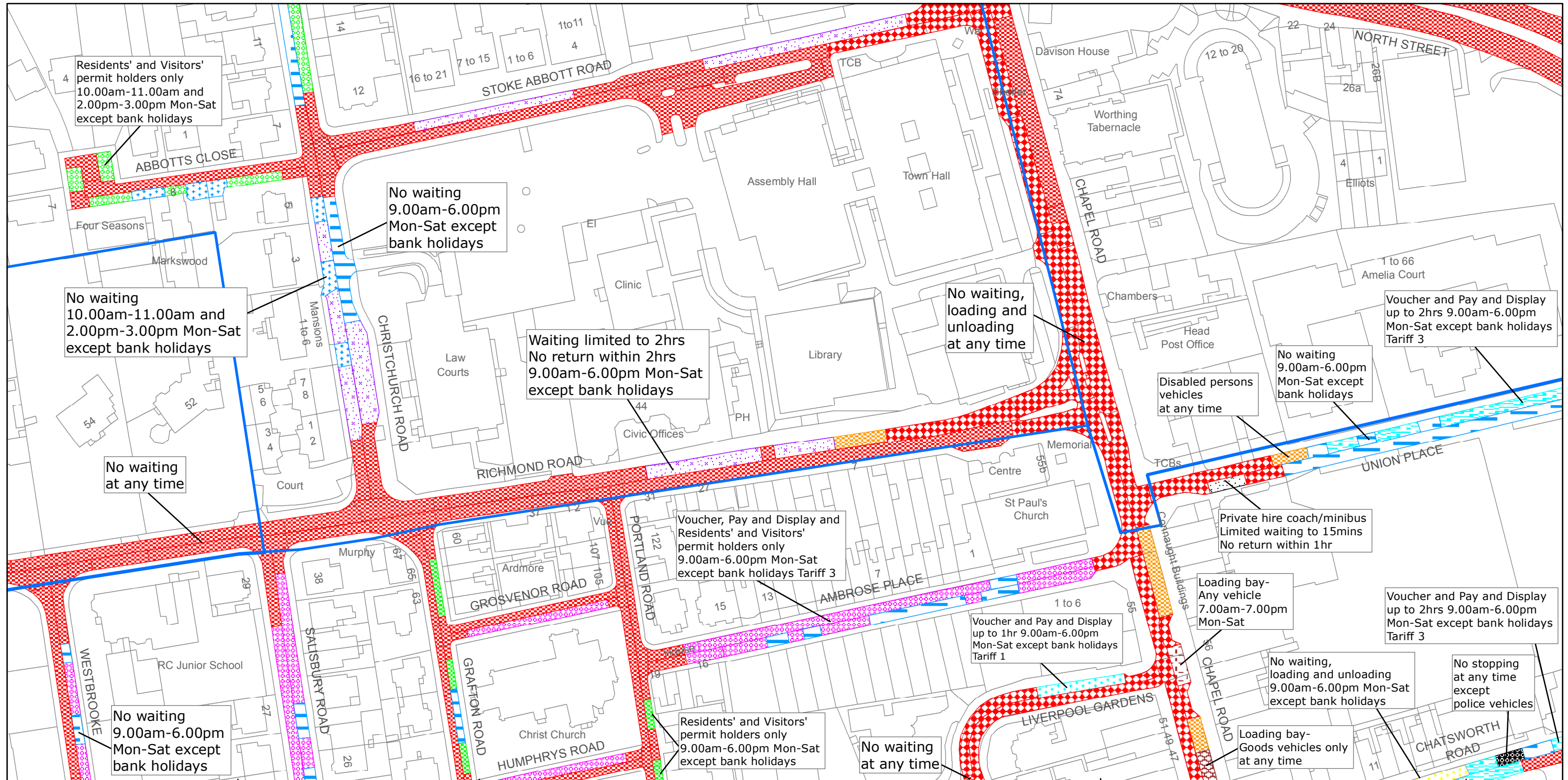
TILE REF NO:
 TQ1302SEN

SHEET ISSUE NO 4
 SHEET ACTIVE FROM - 17/11/2014



SCALE:
 1:1250

at A3 size



West Sussex County Council
Highways & Transport
The Grange
Tower Street
Chichester
West Sussex
PO19 1RH

WORTHING BOROUGH: CENTRAL WARD
WAITING RESTRICTIONS

TILE REF NO:
TQ1402NEN

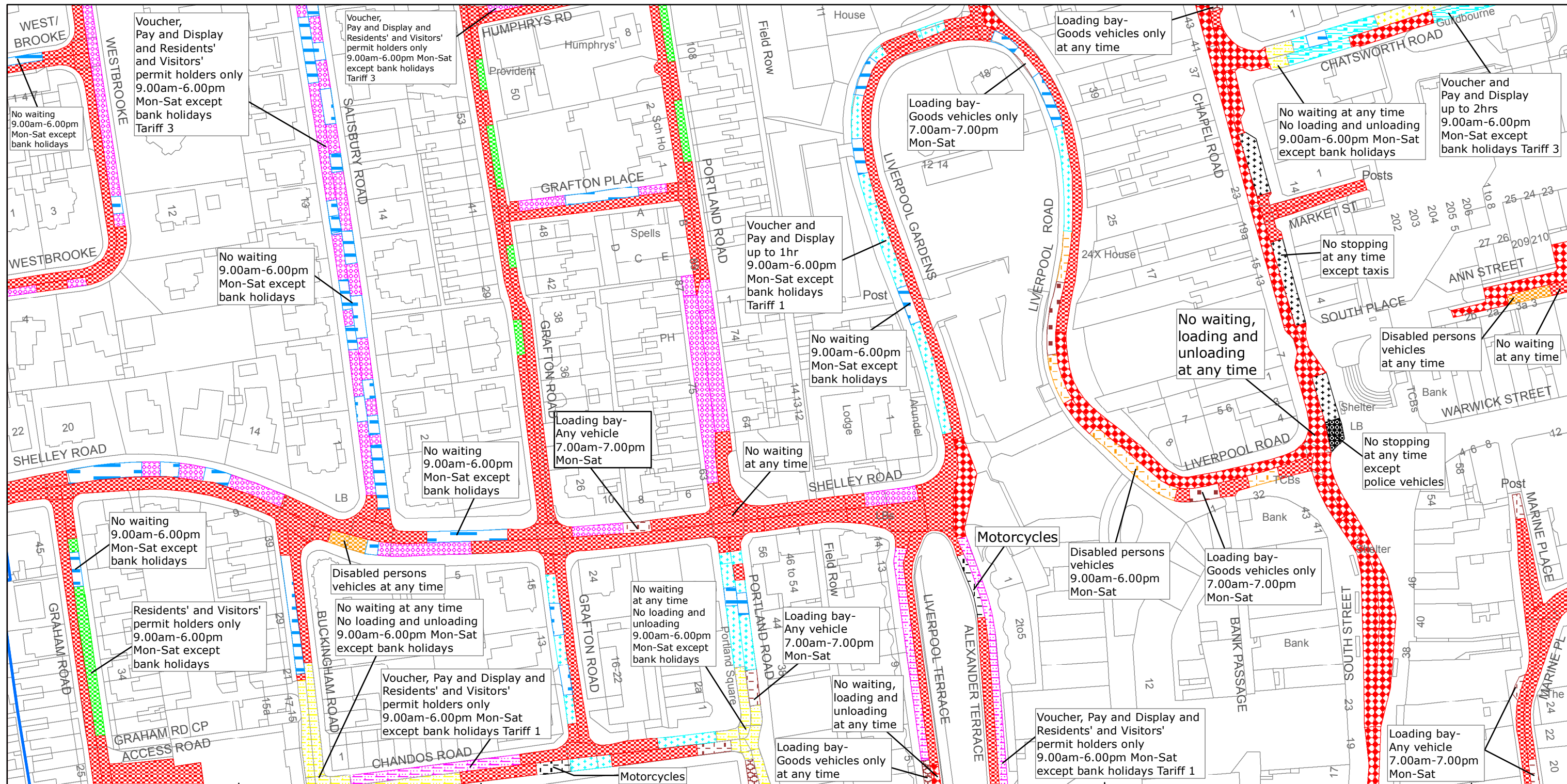
SHEET ISSUE NO 5
SHEET ACTIVE FROM - 17/11/2014



SCALE:
1:1250

at A3 size

Reproduced from or based upon 2013 Ordnance Survey material with permission of the Controller of HMSO (c) Crown Copyright reserved.
Unauthorised reproduction infringes Crown copyright and may lead to prosecution or civil proceedings West Sussex County Council Licence No. 100023447



West Sussex County Council
 Highways & Transport
 The Grange
 Tower Street
 Chichester
 West Sussex
 PO19 1RH

WORTHING BOROUGH: CENTRAL WARD
WAITING RESTRICTIONS

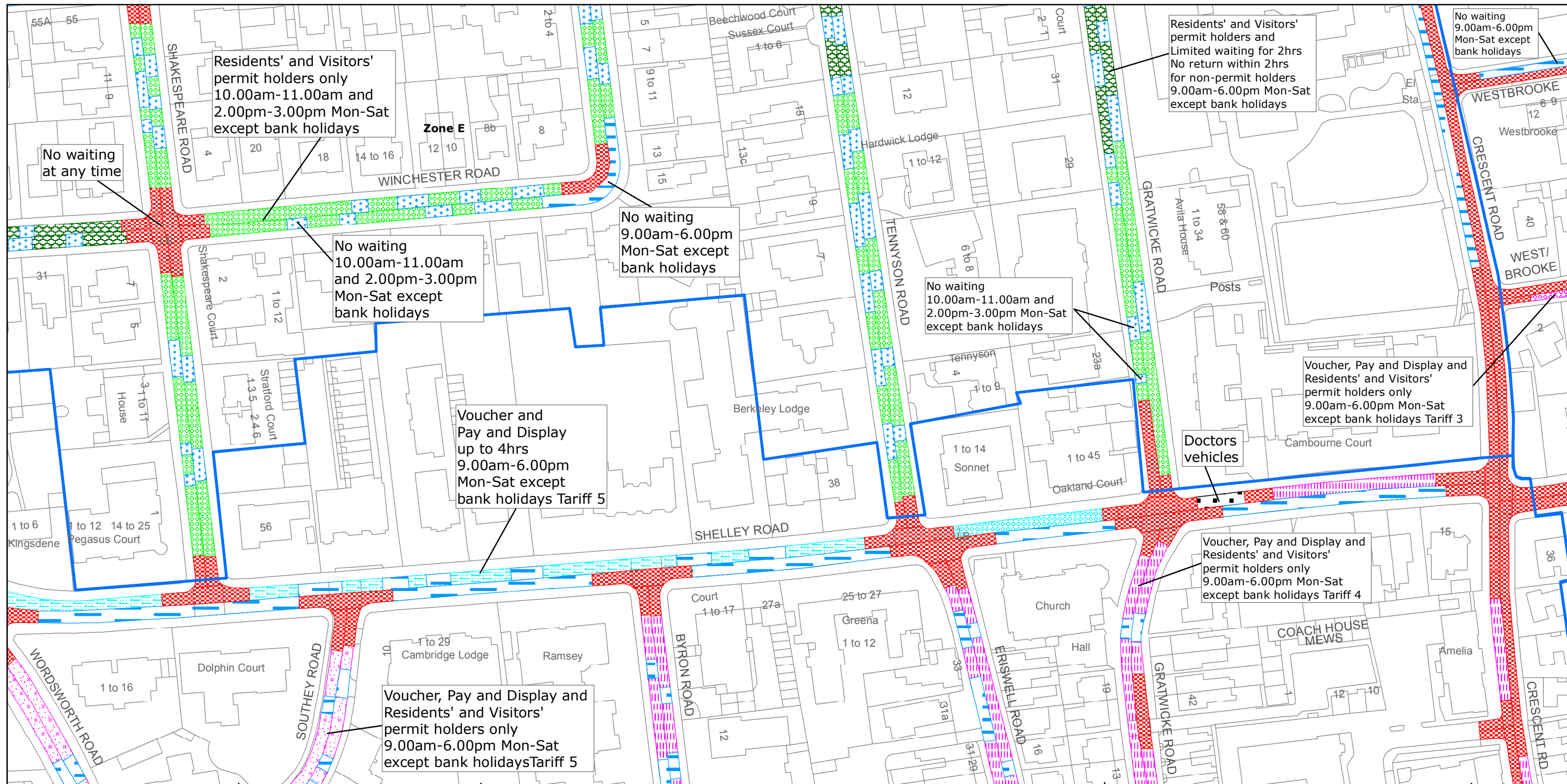
Reproduced from or based upon 2013 Ordnance Survey material with permission of the Controller of HMSO (c) Crown Copyright reserved.
 Unauthorised reproduction infringes Crown copyright and may lead to prosecution or civil proceedings West Sussex County Council Licence No. 100023447

TILE REF NO:
TQ1402NES

SHEET ISSUE NO 7
 SHEET ACTIVE FROM - 17/11/2014



SCALE:
 1:1250
 at A3 size



West Sussex County Council
Highways & Transport
The Grange
Tower Street
Chichester
West Sussex
PO19 1RH

WORTHING BOROUGH: CENTRAL AND HEENE WARDS
WAITING RESTRICTIONS

TILE REF NO:
TQ1402NWS

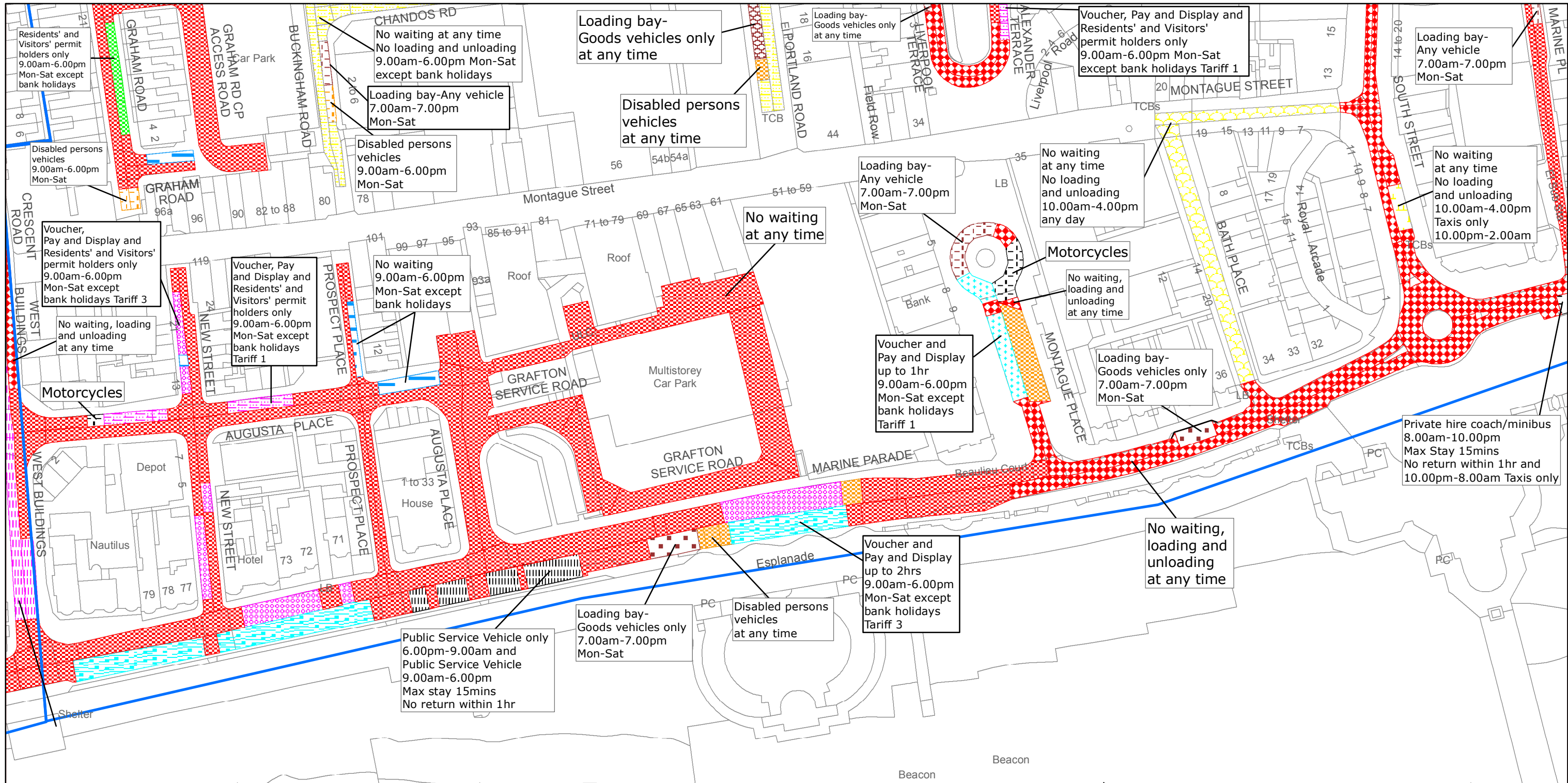
SHEET ISSUE NO 4

SHEET ACTIVE FROM - 17/11/2014



SCALE:
1:1250

at A3 size



West Sussex County Council
 Highways & Transport
 The Grange
 Tower Street
 Chichester
 West Sussex
 PO19 1RH

WORTHING BOROUGH: CENTRAL WARD
 WAITING RESTRICTIONS

Reproduced from or based upon 2013 Ordnance Survey material with permission of the Controller of HMSO (c) Crown Copyright reserved.
 Unauthorised reproduction infringes Crown copyright and may lead to prosecution or civil proceedings West Sussex County Council Licence No. 100023447

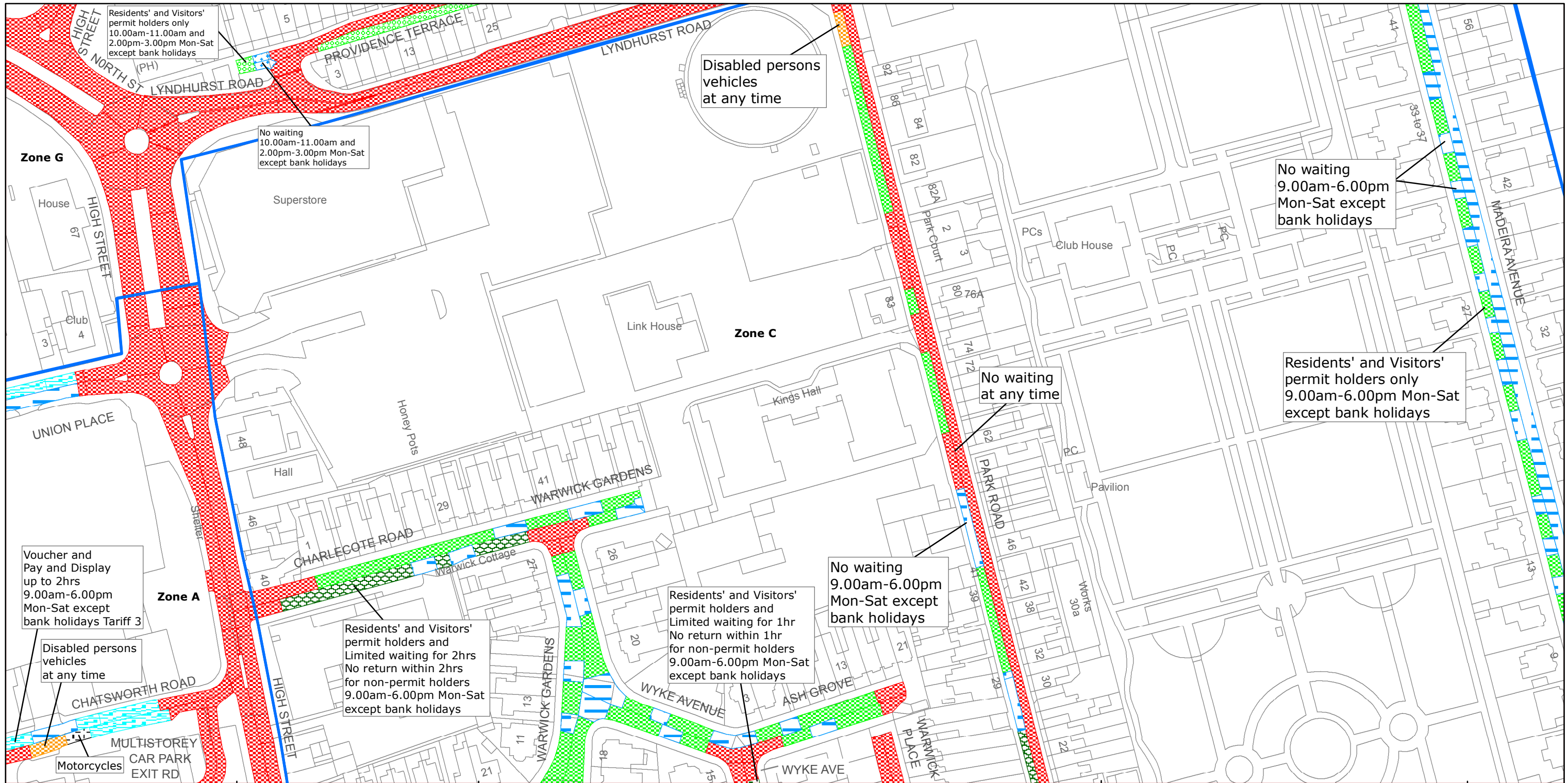
TILE REF NO:
 TQ1402SEN

SHEET ISSUE NO 6
 SHEET ACTIVE FROM - 17/11/2014



SCALE:
 1:1250

at A3 size



West Sussex County Council
 Highways & Transport
 The Grange
 Tower Street
 Chichester
 West Sussex
 PO19 1RH

WORTHING BOROUGH: CENTRAL AND SELDEN WARDS
 WAITING RESTRICTIONS

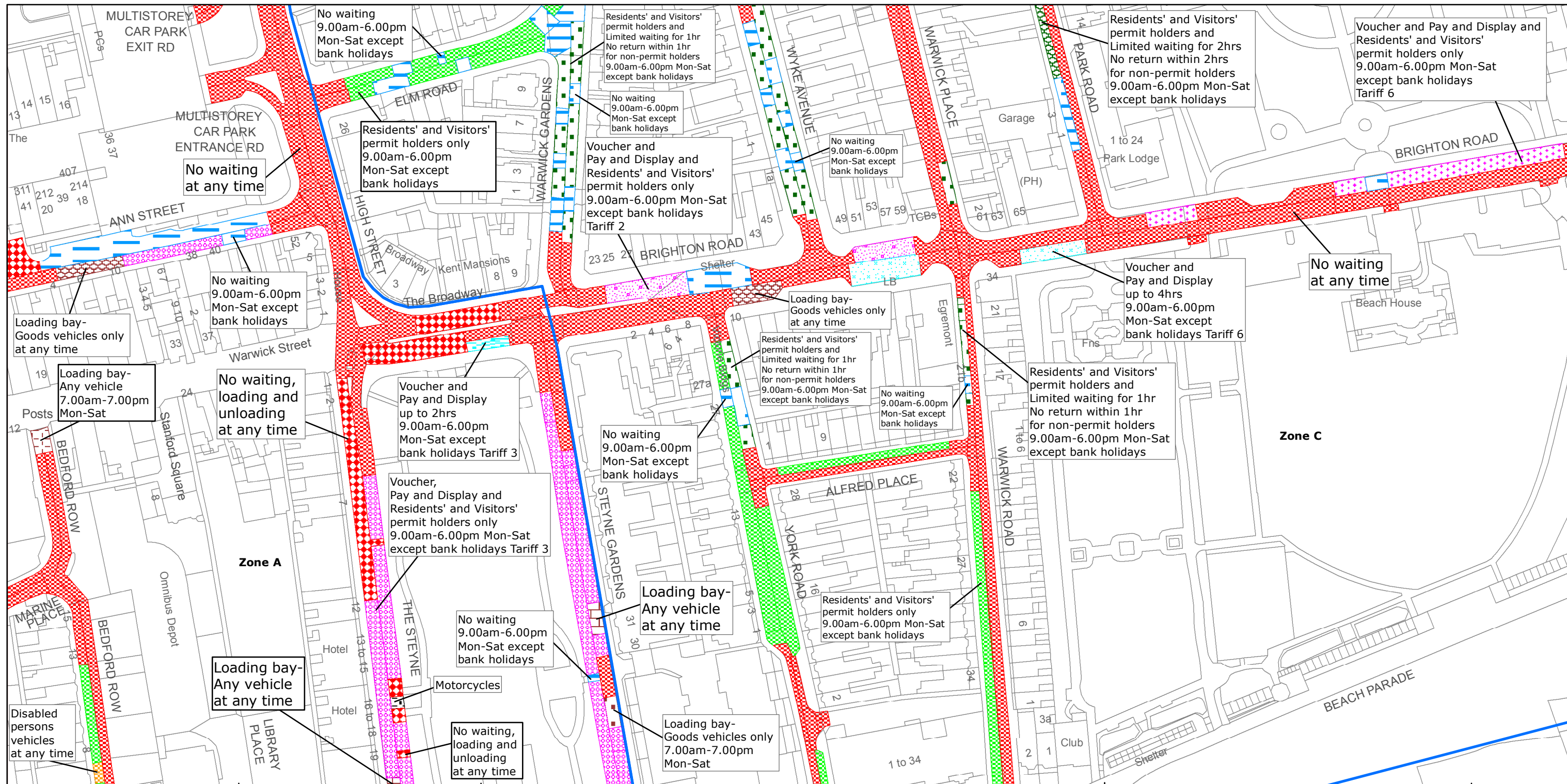
Reproduced from or based upon 2013 Ordnance Survey material with permission of the Controller of HMSO (c) Crown Copyright reserved.
 Unauthorised reproduction infringes Crown copyright and may lead to prosecution or civil proceedings West Sussex County Council Licence No. 100023447

TILE REF NO:
 TQ1502NWN

SHEET ISSUE NO 5
 SHEET ACTIVE FROM - 17/11/2014



SCALE:
 1:1250
 at A3 size



West Sussex County Council
 Highways & Transport
 The Grange
 Tower Street
 Chichester
 West Sussex
 PO19 1RH

WORTHING BOROUGH: CENTRAL WARD
WAITING RESTRICTIONS

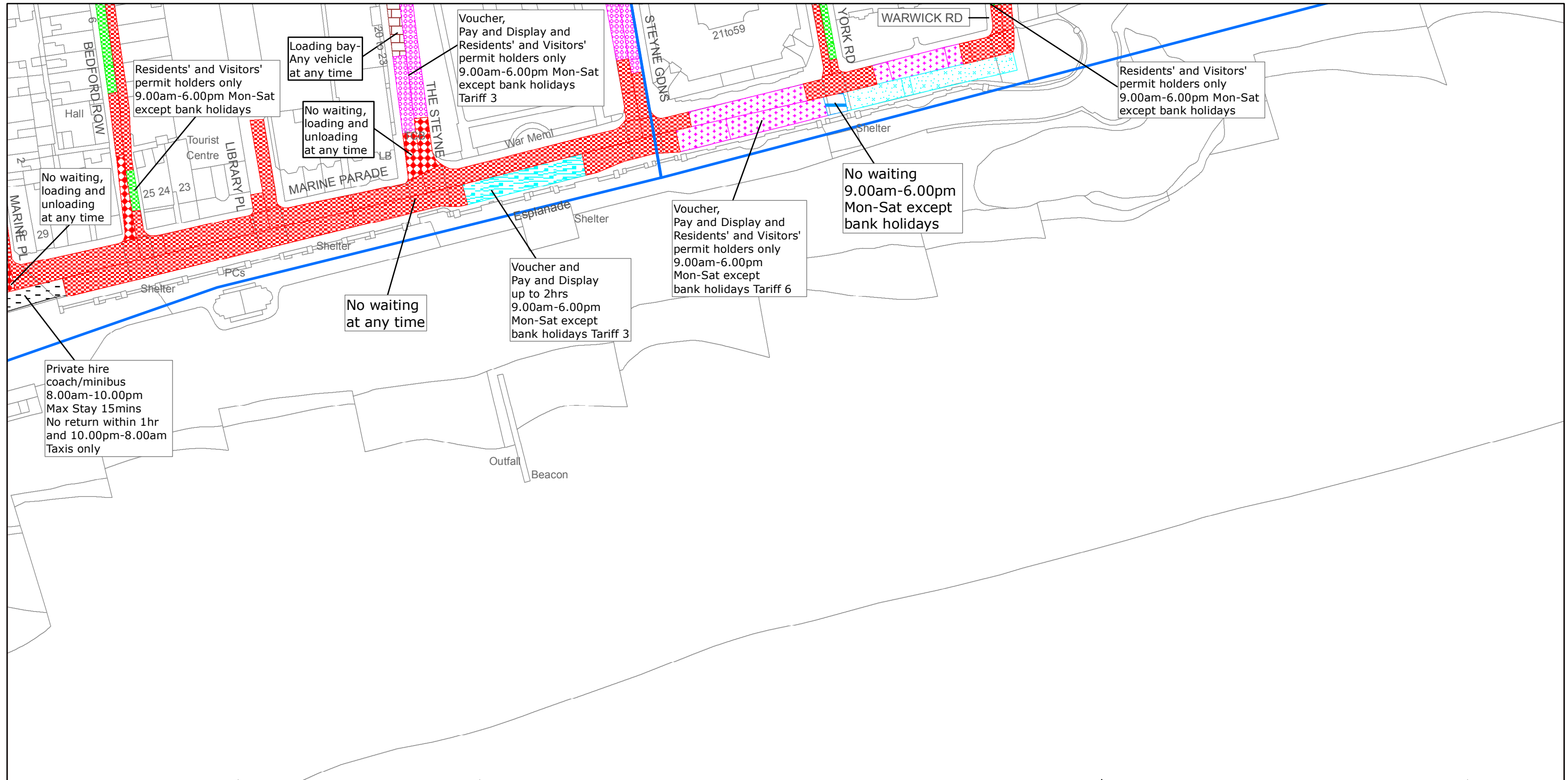
Reproduced from or based upon 2013 Ordnance Survey material with permission of the Controller of HMSO (c) Crown Copyright reserved.
 Unauthorised reproduction infringes Crown copyright and may lead to prosecution or civil proceedings West Sussex County Council Licence No. 100023447

TILE REF NO:
TQ1502NWS

SHEET ISSUE NO 8
 SHEET ACTIVE FROM - 17/11/2014



SCALE:
 1:1250
 at A3 size



West Sussex County Council
 Highways & Transport
 The Grange
 Tower Street
 Chichester
 West Sussex
 PO19 1RH

WORTHING BOROUGH: CENTRAL WARD
 WAITING RESTRICTIONS

TILE REF NO:
 TQ1502SWN

SHEET ISSUE NO 6
 SHEET ACTIVE FROM - 17/11/2014



SCALE:
 1:1250
 at A3 size

Reproduced from or based upon 2013 Ordnance Survey material with permission of the Controller of HMSO (c) Crown Copyright reserved.
 Unauthorised reproduction infringes Crown copyright and may lead to prosecution or civil proceedings West Sussex County Council Licence No. 100023447